


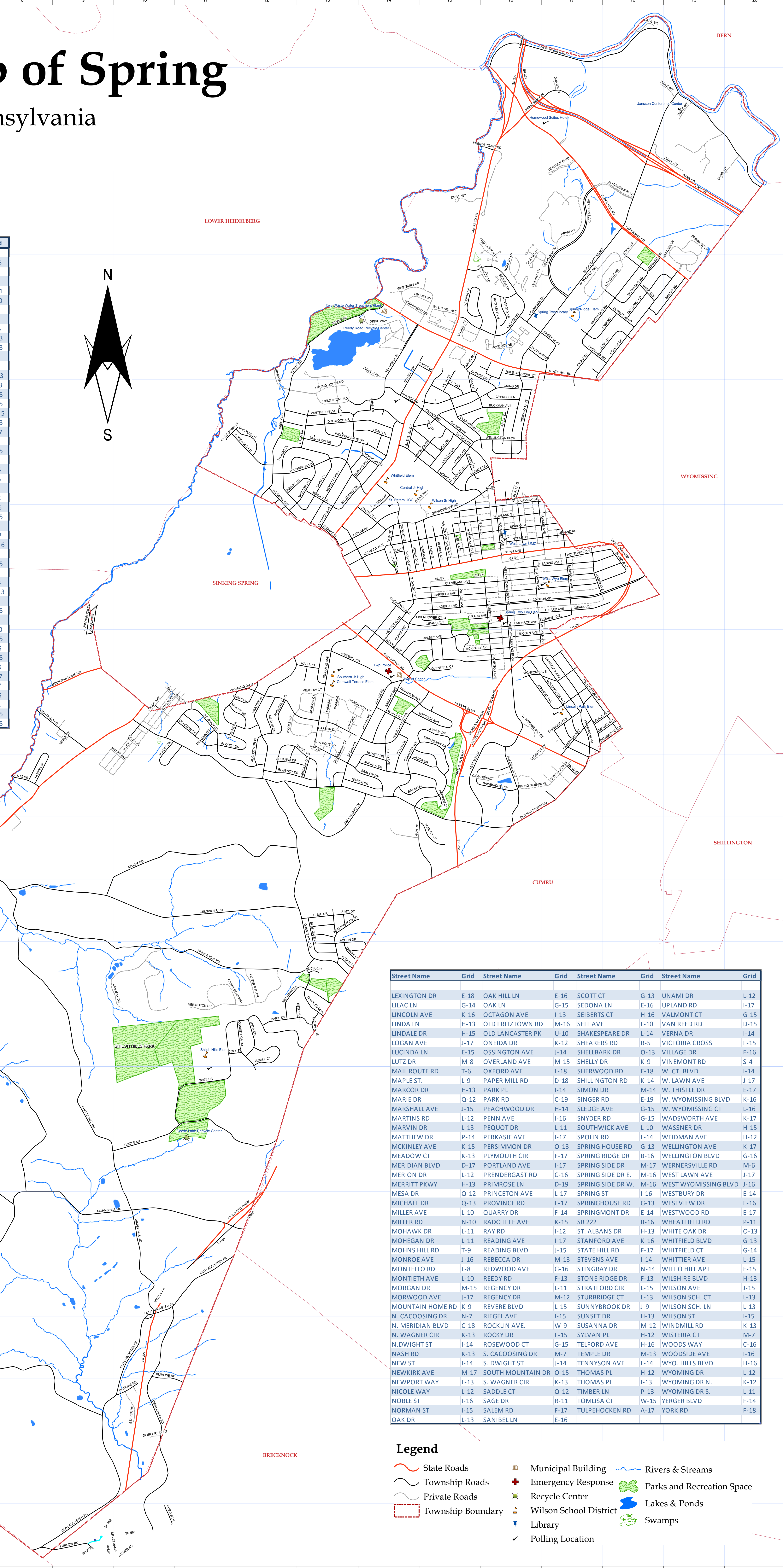

Township of Spring

Berks County, Pennsylvania

Road Map



Street Name	Grid	Street Name	Grid	Street Name	Grid	Street Name	Grid
ACORN DR	O-13	CARMAN DR	G-15	ELMWOOD AVE	L-17	HICKORY LN	E-16
ADAMSTOWN RD	X-7	CECIL AVE	I-15	EMERALD LN	E-14	HIESTER BLVD	J-14
ALBERT DR	L-10	CENTURY BLVD	C-17	EMERSON AVE	L-14	HIGHLAND ST	I-16
ALDEN LN	F-18	CHAPEL HILL RD	R-9	ERIE DR	L-11	HILLVALE AVE	K-14
ALICIA CIR	P-13	CHARLES BLVD	P-13	ESTHER CIR	Q-13	HOLLYWOOD AVE	K-10
AMHERST AVE	K-17	CHARLESTON LN	D-16	ETHAN DR	D-18	HOLTZMAN RD	T-1
AMHERST CIRCLE	K-16	CHARLOTTE AVE	K-15	EVERGREEN CT	H-15	HOWARD ST	I-14
AMY CT	M-17	CHELLENHAM DR	F-17	EVERGREEN DR	G-15	HUYETT DR	L-15
ANDRE CT	F-16	CHISELFORD DR	G-11	FAIRVIEW ST	H-16	INDEPENDENCE CT	G-13
ANDREW CT	M-15	CHURCH RD	S-7	FIELD STONE RD	G-14	INDEPENDENCE DR	G-13
ANDREW DR	M-14	CLARK AVE	K-14	FILMORE AVE	L-17	INDIANDALE RD	T-3
APACHE DR	L-11	CLEVELAND AVE	J-15	FORREST DR	S-7	INTERVILLA AVE	I-15
APPLE DR	G-16	CLOISTER CT	L-17	FRANKLIN PL	F-15	IRONSTONE LN	O-13
APPLE PL	G-16	CLOVER DR	F-15	FREDERICK ST	M-16	IROQUOIS AVE	K-13
ARROWHEAD TR	M-13	COLEEN CT	F-15	FRIZZTOWN RD	N-7	IVY CT	G-15
ASHLEY LN	H-12	COLONY DR	F-18	FURLOW RD	Y-8	IVY LN	G-15
AUGUSTA DR E.	L-12	COLT ST	Q-11	GAGE AVE	E-18	JACOB DR	M-15
AUGUSTA DR W.	L-12	COMMERCE DR	E-16	GARDEN LN	H-15	JAY LN	G-13
AVON AVE	L-14	CONCORD RD	E-18	GARFIELD AVE	J-15	JEFFERSON BLVD	K-17
BAINBRIDGE CIR	M-16	CONESTOGA DR	Q-12	GELSINGER RD	O-11	JENNIFER CT	N-7
BAKER'S RD	O-5	CONNEL DR	E-17	GERARD AVE	H-14	JEROME PL	H-15
BARD AVE	L-14	CONNOR CT	O-6	GIRARD AVE	J-15	JOANNA AVE.	J-9
BARE PATH	O-13	CORNELL AVE	K-17	GLENFIELD CT	K-15	JOHN HENRY DR	L-15
BEACON DR	M-14	COTSWOLD RD	G-12	GODDARD AVE	L-14	JOSHUA DR	L-15
BEACON ST	L-10	COVENTRY LN	E-16	GOLD CT	M-17	KATE DR	O-6
BEAVER RD	W-10	CRAIG AVE	G-14	GOLD ST	M-17	KATHARINE DR	L-12
BELL DR	H-15	CROMWELL DR	E-18	GOOSE LN	S-10	KATHLEEN LN	E-16
BELMONT AVE	I-14	CURTIS RD	I-14	GRANARY RD	G-13	KAY CT	G-15
BERKS PL	H-15	CYPRESS LN	G-16	GRAND BLVD	I-18	KEATS DR	L-14
BERKSHIRE ESTATES	F-17	DAISEY CT	N-7	GRANDVIEW BLVD	I-15	KEISER BLVD	F-17
BEVERLY CT	M-17	DALIN DR	G-13	GRAVEL HILL RD	P-13	KENDAL CT	M-16
BEVERLY ST	M-17	DANIEL DR	L-13	GREAT BEND WAY	P-11	KEPPEL AVE	I-15
BILLY DR	O-6	DAY LILY DR	N-7	GRING DR	G-16	KEVIN CT	G-15
BLIMLINE RD	L-14	DEBORAH DR	M-13	GRINGS HILL RD	O-13	KICKAPOO DR	L-11
BLUE GATE LN	O-13	DEER CREEK CT/RD	W-10	GRIZZLY RD	U-10	KINGSTON DR	L-13
BRADLEY AVE	L-14	DOGWOOD DR	G-13	HAIN RD	N-14	KNOLLWAY	M-13
BRAN RD	Q-7	DORCHESTER AVE	K-17	HALE CT	F-16	KOCHER RD	S-7
BRESSLER CT	G-14	DUFFIELD LN	G-12	HALSEY AVE	K-15	KUTZ CT	H-15
BRESSLER DR	G-14	DURWOOD CT	G-13	HAMPTON DR	L-13	LAIRD ST	I-15
BREVITY LN	I-14	DURWOOD DR	G-13	HARBOR DR	L-13	LANDFILL DR	P-10
BRIAN LN	G-14	DWIGHT ST	I-14	HARRISON AVE	J-16	LASALLE DR	H-15
BROADCASTING RD	E-17	E. CT. BLVD	I-14	HARVARD BLVD	L-17	LAUREL CT	F-15
BUCKMAN AVE	G-16	E. THISTLE DR	E-18	HAWTHORNE CT	F-16	LAUREL RD	H-15
BURKEY CT	G-15	EAST COURT BLVD	L-14	HAWTHORNE CT N.	E-16	LAVANDER DR	E-19
BURKEY DR	G-15	EBERLY AVE	L-9	HEARTHSTONE LN	O-13	LAWRENCE AVE	K-17
BUZZARD RD	V-6	EDEN CT	E-15	HEATHER LN	D-19	LELAND AVE	L-17
CACOOSING DR	N-6	EISENHOWER CT	J-15	HENDEL CT	M-16	LELAND WAY	E-15
CALCO AVE	L-10	ELLEN AVE	H-14	HENRY CIR.	M-8	LENAPE DR	L-11
CAMBRIDGE AVE	L-18	ELLSWORTH DR	P-12	HERINGTON DR	P-11	LENORE CT	H-15
CANABERA CT	M-16	ELM PL	I-14	HETTINGER RD	L-17	LENORE PL	H-15



Street Name	Grid	Street Name	Grid	Street Name	Grid	Street Name	Grid
LEXINGTON DR	E-18	OAK HILL LN	E-16	SCOTT CT	G-13	UNAMI DR	L-12
LILAC LN	G-14	OAK LN	G-15	SEDONA LN	E-16	UPLAND RD	I-17
LINCOLN AVE	K-16	OCTAGON AVE	I-13	SEIBERTS CT	H-16	VALMONT CT	G-15
LINDA LN	H-13	OLD FRITZTOWN RD	M-16	SELL AVE	L-10	VAN REED RD	D-15
LINDALE DR	H-15	OLD LANCASTER PK	U-10	SHAKESPEARE DR	L-14	VERNA DR	I-14
LOGAN AVE	J-17	ONEIDA DR	K-12	SHEARERS RD	R-5	VICTORIA CROSS	F-15
LUCINDA LN	E-15	OSSINGTON AVE	J-14	SHELLBARK DR	O-13	VILLAGE DR	F-16
LUTZ DR	M-8	OVERLAND AVE	M-15	SHELLY DR	K-9	VINEMONT RD	S-4
MAIL ROUTE RD	T-6	OXFORD AVE	L-18	SHERWOOD RD	E-18	W. CT. BLVD	I-14
MAPLE ST.	L-9	PAPER MILL RD	D-18	SHILLINGTON RD	K-14	W. LAWN AVE	J-17
MARCOR DR	H-13	PARK PL	I-14	SIMON DR	M-14	W. THISTLE DR	E-17
MARIE DR	Q-12	PARK RD	C-19	SINGER RD	E-19	W. WYOMISSING BLVD	K-16
MARSHALL AVE	J-15	PEACHWOOD DR	H-14	SLEDGE AVE	G-15	W. WYOMISSING CT	L-16
MARTINS RD	L-12	PENN AVE	I-16	SNYDER RD	G-15	WADSWORTH AVE	K-17
MARVIN DR	L-13	PEQUOT DR	L-11	SOUTHWICK AVE	L-10	WASSNER DR	H-15
MATTHEW DR	P-14	PERKASIE AVE	I-17	SPOHN RD	L-14	WEIDMAN AVE	H-12
MCKINLEY AVE	K-15	PERSIMMON DR	O-13	SPRING HOUSE RD	G-13	WELLINGTON AVE	K-17
MEADOW CT	K-13	PLYMOUTH CIR	F-17	SPRING RIDGE DR	B-16	WELLINGTON BLVD	G-16
MERIDIAN BLVD	D-17	PORTLAND AVE	I-17	SPRING SIDE DR	M-17	WERNERSVILLE RD	M-6
MERION DR	L-12	PRENDERGAST RD	C-16	SPRING SIDE DR E.	M-16	WEST LAWN AVE	J-17
MERRITT PKWY	H-13	PRIMROSE LN	D-19	SPRING SIDE DR W.	M-16	WEST WYOMISSING BLVD	J-16
MESA DR	Q-12	PRINCETON AVE	L-17	SPRING ST	I-16	WESTVIEW DR	E-14
MICHAEL DR	Q-13	PROVINCE RD	F-17	SPRINGHOUSE RD	G-13	WESTVIEW DR	F-16
MILLER AVE	L-10	QUARRY DR	F-14	SPRINGMONT DR	E-14	WESTWOOD RD	E-17
MILLER DR	N-10	RADCLIFFE AVE	K-15	SR 222	B-16	WHEATFIELD RD	P-11
MOHAWK RD	L-11	RAY RD	I-12	ST. ALBANS DR	H-13	WHITE OAK DR	O-13
MOHEGAN DR	L-11	READING AVE	I-17	STANFORD AVE	K-16	WHITFIELD BLVD	G-13
MOHNS HILL RD	T-9	READING BLVD	J-15	STATE HILL RD	F-17	WHITFIELD CT	G-14
MONROE AVE	J-16	REBECCA DR	M-13	STEVENS AVE	I-14	WHITTIER AVE	L-15
MONTELO RD	L-8	REDWOOD AVE	G-16	STINGRAY DR	N-14	WILL O HILL APT	E-15
MONTIETH AVE	L-10	REEDY RD	F-13	STONE RIDGE DR	F-13	WILSHIRE BLVD	H-13
MORGAN DR	M-15	REGENCY DR	L-11	STRATFORD CIR	L-15	WILSON AVE	J-15
MORWOOD AVE	J-17	REGENCY DR	M-12	STURBRIDGE CT	L-13	WILSON SCH. CT	L-13
MOUNTAIN HOME RD	K-9	REVERE BLVD	L-15	SUNNYBROOK DR	J-9	WILSON SCH. LN	L-13
N. CACOOSING DR	N-7	RIEGEL AVE	I-15	SUNSET DR	H-13	WILSON ST	I-15
N. MERIDIAN BLVD	C-18	ROCKLIN AVE.	W-9	SUSANNA DR	M-12	WINDMILL RD	K-13
N. WAGNER CIR	K-13	ROCKY DR	F-15	SYLVAN PL	H-12	WISTERIA CT	M-7
N. DWIGHT ST	I-14	ROSEWOOD CT	G-15	TELFORD AVE	H-16	WOODS WAY	C-16
NASH RD	K-13	S. CACOOSING DR	M-7	TEMPLE DR	M-13	WOODSIDE AVE	I-16
NEW ST	I-14	S. DWIGHT ST	J-14	TENNISON AVE	L-14	WYO. HILLS BLVD	H-16
NEWKIRK AVE	M-17	SOUTH MOUNTAIN DR	O-15	THOMAS PL	H-12	WYOMING DR	L-12
NEWPORT WAY	L-13	S. WAGNER CIR	K-13	THOMAS PL	I-13	WYOMING DR N.	K-12
NICOLE WAY	L-12	SADDLE CT	Q-12	TIMBER LN	P-13	WYOMING DR S.	L-11
NOBLE ST	I-16	SAGE DR	R-11	TOMLISA CT	W-15	YERGER BLVD	F-14
NORMAN ST	I-15	SALEM RD	F-17	TULPEHOCKEN RD	A-17	YORK RD	F-18
OAK DR	L-13	SANIBEL LN	E-16				

Legend

- State Roads
- Township Roads
- Private Roads
- Township Boundary
- Municipal Building
- Emergency Response
- Recycle Center
- Wilson School District
- Library
- Polling Location
- Rivers & Streams
- Parks and Recreation Space
- Lakes & Ponds
- Swamps

0 1,200 2,400 4,800 Feet

October 9, 2008